






Kerman Chamber of Commerce
Industries, Mines and Agriculture



Why KERMAN




Why Kerman

Kerman is located in south-east of Iran which is straddling the Persian Gulf and the Caspian Sea. Iran connects Central Asia to the open seas and West Asia to the Middle East. Kerman is amongst the main railways Bafgh-Bandarabbas and Kerman-zahedan.

Kerman has some strategic roadways for transporting merchandise.



Remarkable Access to the Regional Markets



8%
of the world
population

Neighbours

15 Countries

12%
of the world
economy



Kerman's Growing Economy

GDP by sector



22.9%
Agriculture



44.2%
Mine and industry



37.9%
Services

Developing Infrastructure



5 Airports **1457 Km** Railways

3 Special Economic Zones
(Rafsanjan, Sirjan and the New Arg of Bam)

5031 Km Optical Fiber Network **530 Gbps** Entering Bandwidth

Young Educated Labor Force



3 million
population



112000
students

Energy Security

1st in generation of 59.65MW by clean & renewable Power plants among all provinces.

1st among all provinces in generatiy renewable energies with **10Power plants** (generatiy over 1MW) & **1069Power plants** (generatiy less than 1MW)

Capability to operate over **3000MW** solar energy Power plants

Untapped Tourism Potential

6000 years civilization in of unique tourism destination



Abundant Mineral Resources

1st in mineral reserves resources in Iran

1st in annual mineral extraction in Iran

1st in various types of minerals and metals



42 Types of minerals and metals



40% of Iran's mineral Production



100million tonnes of mineral extraction per year



5.8 bilion tonnes discovered mineral reserves resources



Approximately **5800 million tonnes** of reserved minerals resources (metals and non-metals)

Abundant Agricultural potential



1st in nationwide pistachio production (Approx. **100000 tonnes**)



1st in nationwide date production (Approx. **321000 tonnes**)



2577 hectares under cultivated area of green houses products (Approx. **460000 tonnes**)



Roughly **4600 hectares** of organic damask rose with almost a yield of **7624 tonnes**



7900 hectares of plantation of **300 types** of medicinal herbs with a yield of **57090 tonnes**





Kerman Chamber of Commerce Industries, Mines and Agriculture

Jomhuri Eslami Blvd., Kerman, Iran P.O. Box: 76175-471 Postal Code: 76196-53498

www.kermanchamber.com

info@kermanchamber.org

Tel: 034-32441056-8

Fax: 034-32453465

Prepared by: Market Development and Promotion of Business Environment Department

Designer : Mehrdad Shamsi
+98 912 098 2011